

Maribo-Corrig
Jernbane












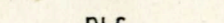
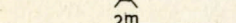

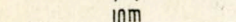

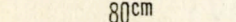

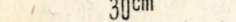





MARIBO-TORRIG


1920

I

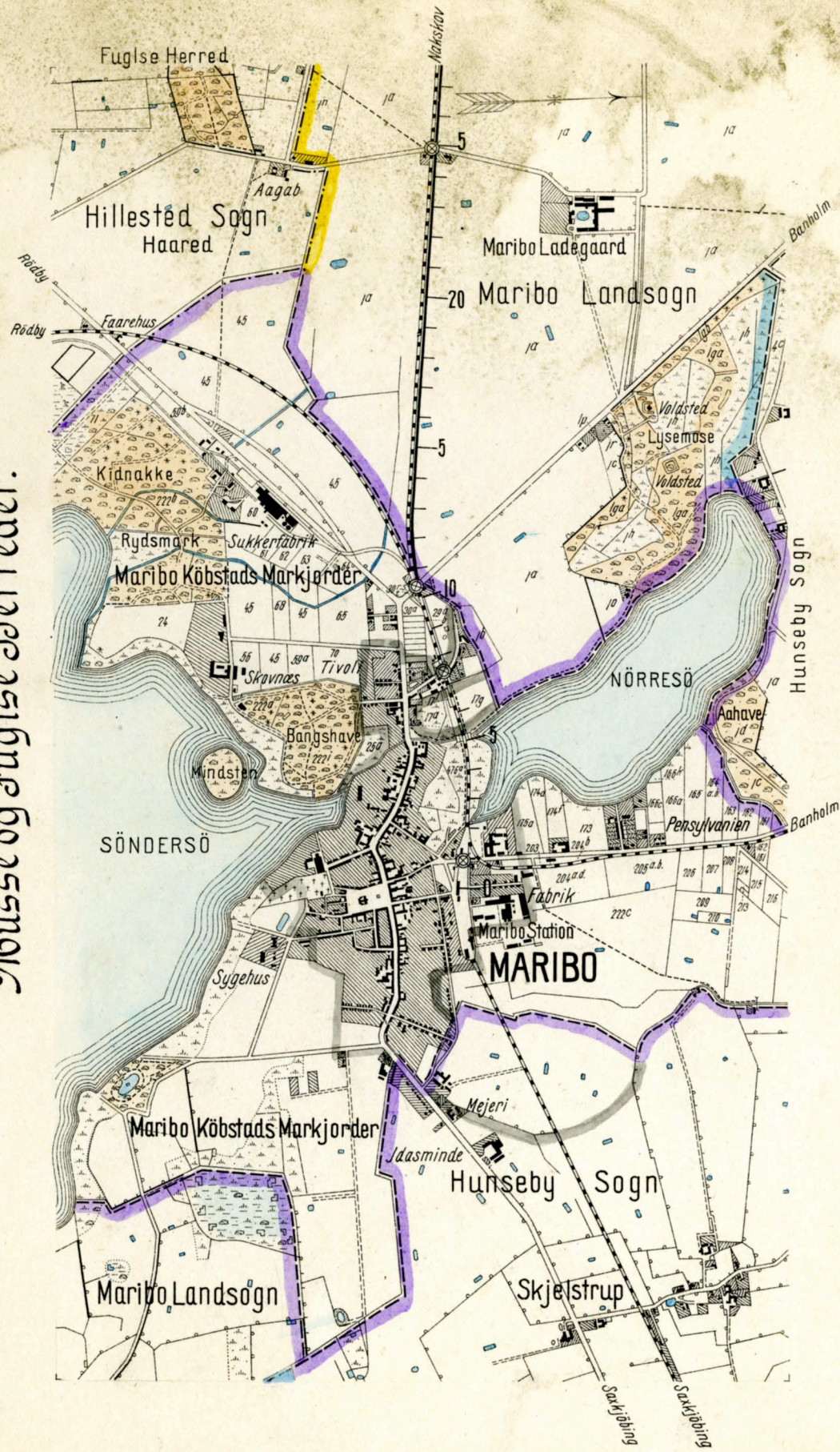
Forklaring

- | | | | | | |
|---|------------------|---|------|-------------------------------------|----------|
|  | Byskel |  | 25 | Off. Overkørsel | |
|  | Sogneskel |  | 24 | Prv. Overkørsel | |
|  | Herredsskel |  | | Overgang | |
|  | Jurisdiktionskel |  | Off. | Prv. | Vejanlæg |
|  | Amtsskel |  | | Gangsti | |
|  | Stations Nr. |  | | Aaførlægning | |
|  | 4m |  | Bh6 | Banvogterhus | |
|  | 3m |  | | Eksprop. Areal, der ejes af Banen | |
|  | 10m |  | | Eksprop. Areal, der senere er solgt | |
|  | 80cm |  | | Snebælte | |
|  | 30cm |  | | Brandbælte | |

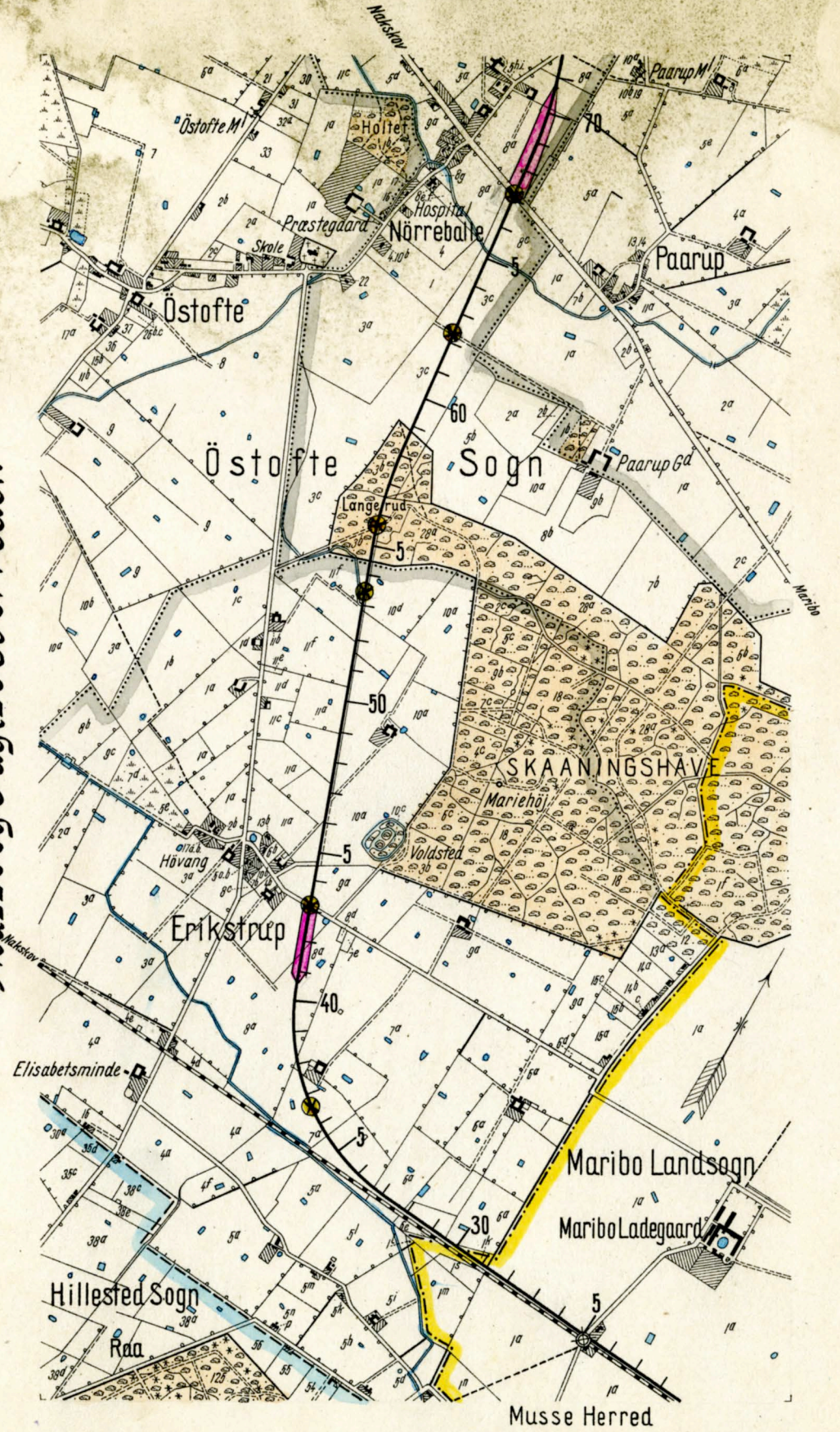
1:20000



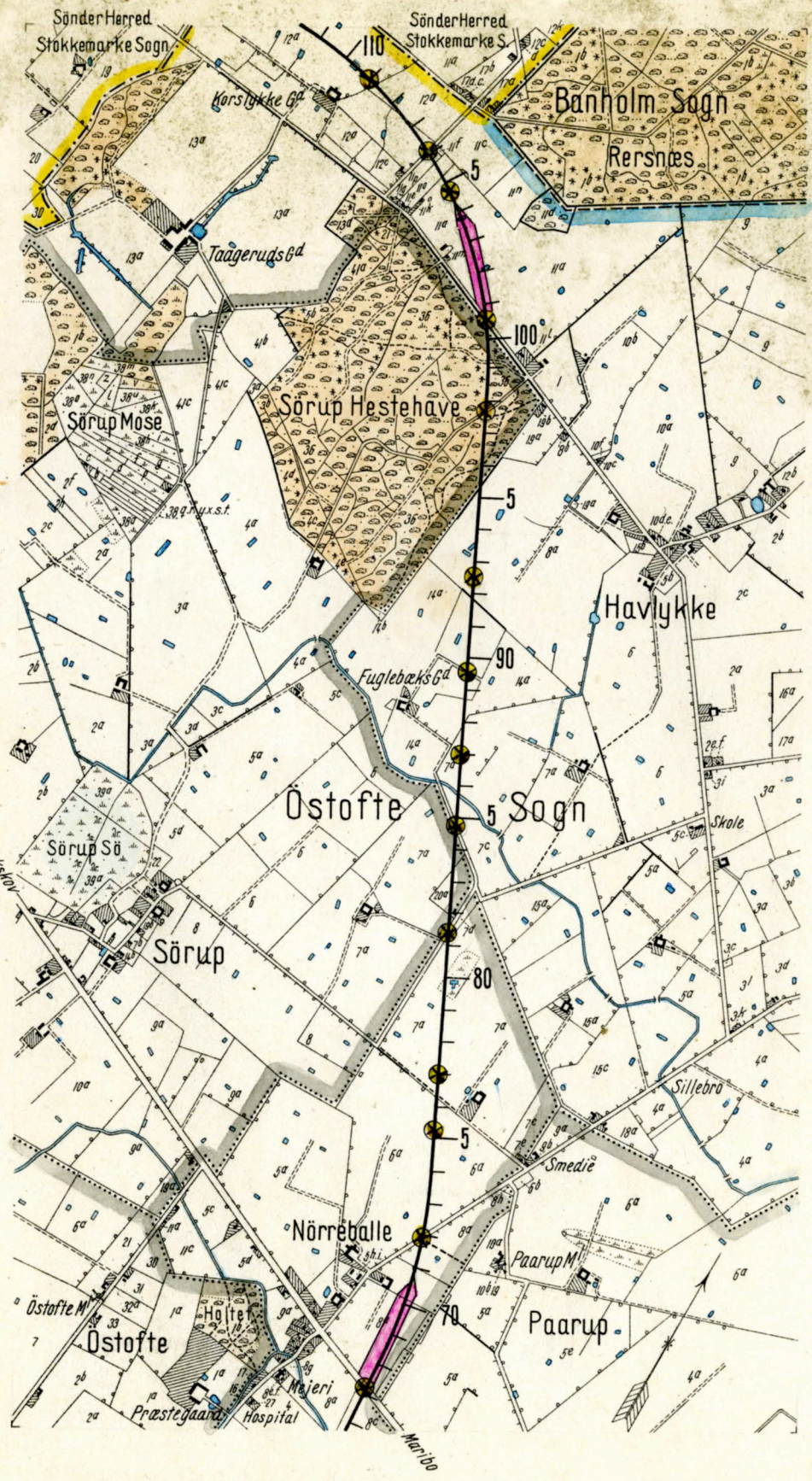
Maribo Amt.
Musse og Fuglse Særreder.



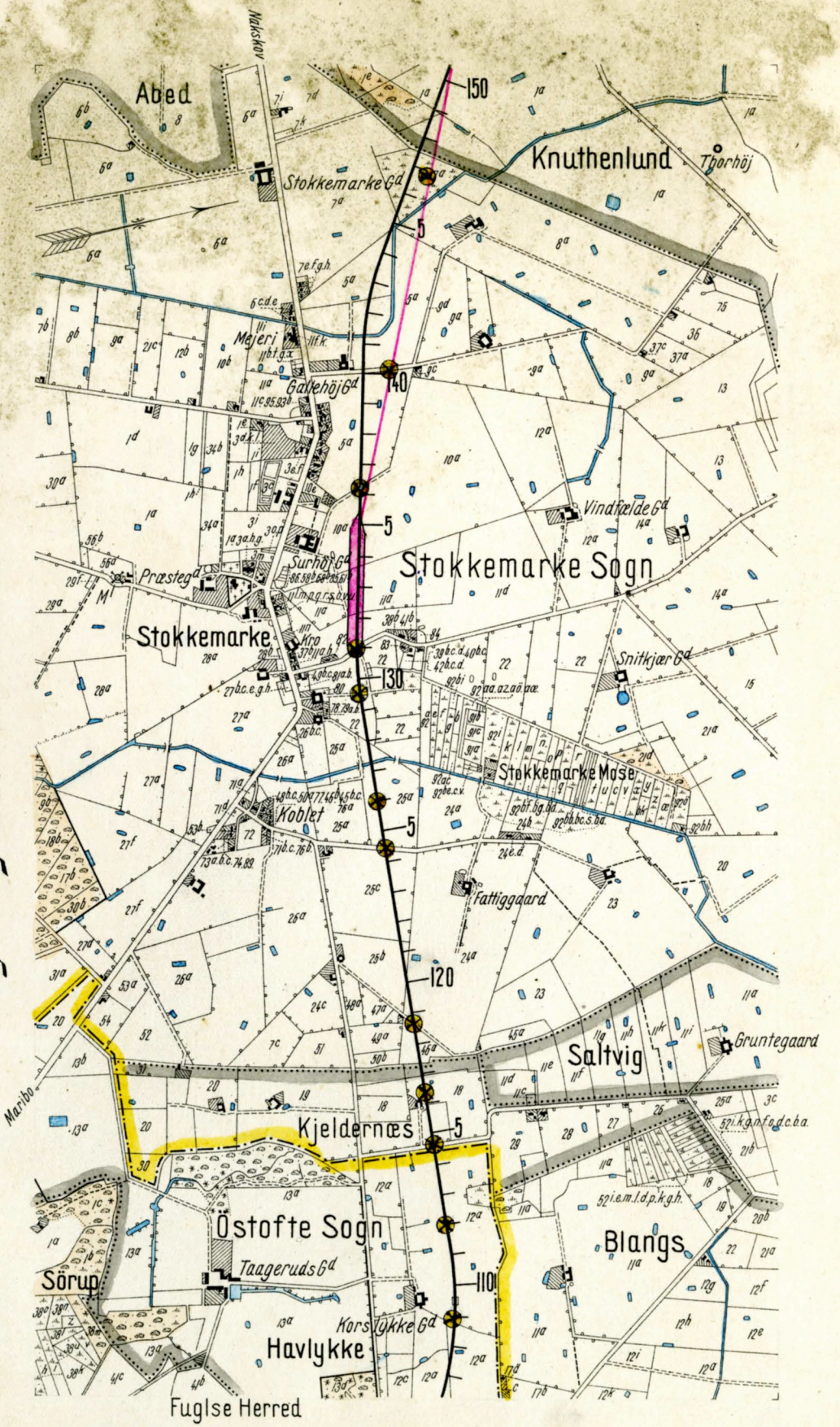
Maribo Amt.
Musse og Fuglse Særreder.



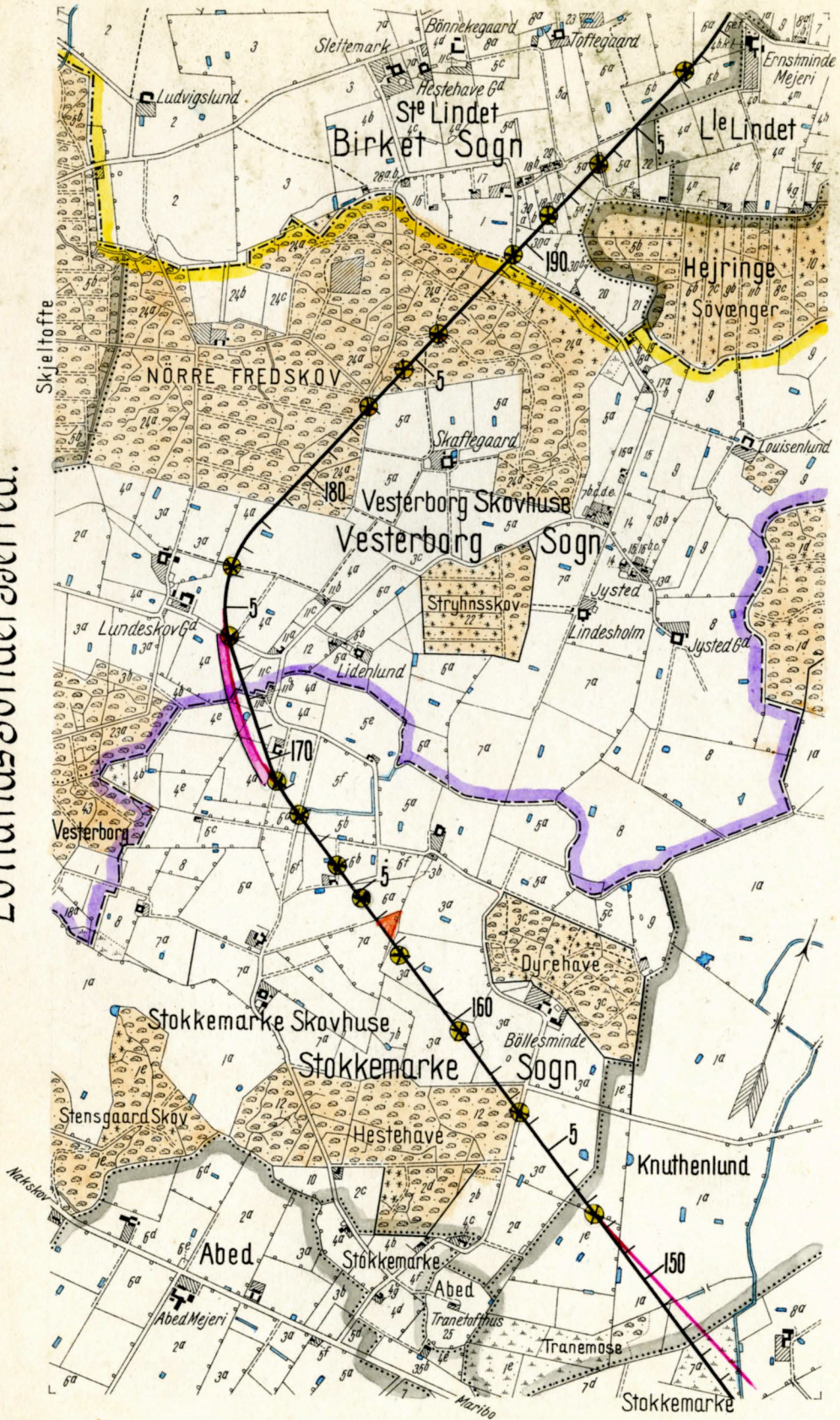
Maribo Amt.
Fuglse og Lollands Sønderbærrer.



Maribo Amt.
Fuglse og Lollands Sønderbærrer.



Noribo Amt.
Lollands Sönderfærred.



Noribo Amt.
Lollands Sönderfærred.

