

LELLINGE STATION.

Blanumokote: 15,50

1:500.

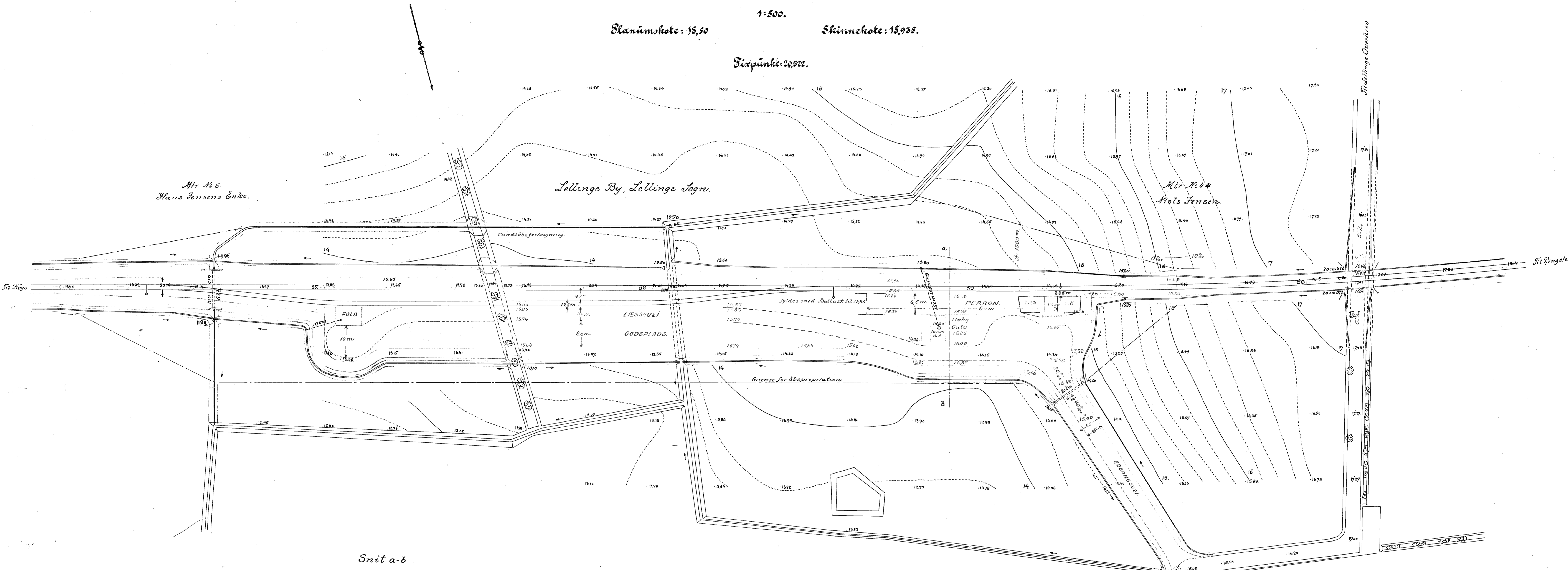
Skinnekote: 15,935.

Fixpunkt: 20,872.

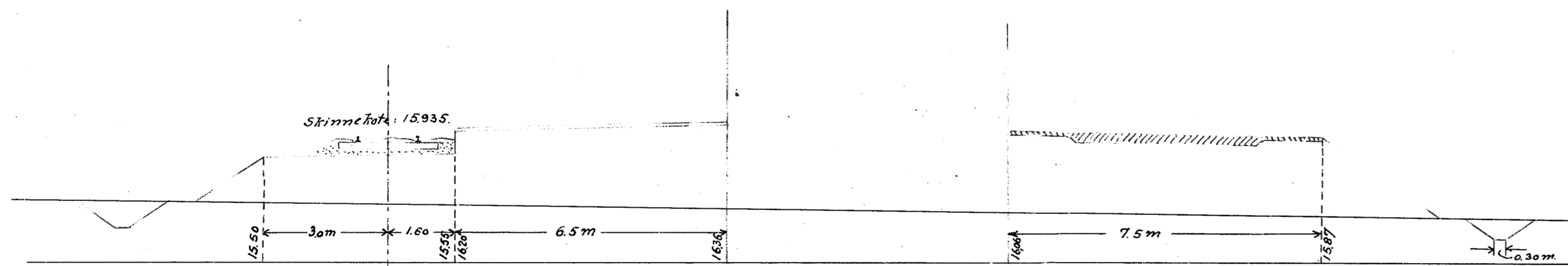
Mt. N:5
Hans Jensens Enke.

Lellinge By, Lellinge Sogn.

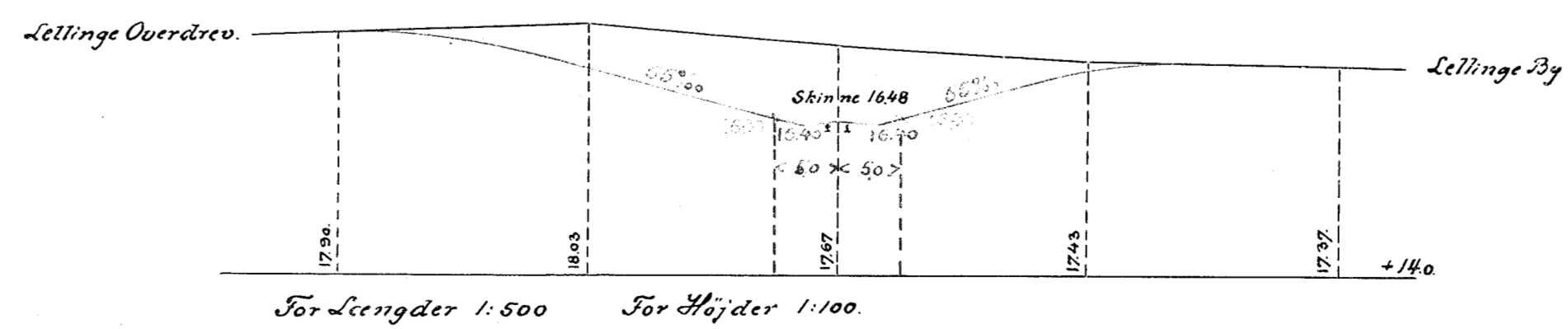
Mt. N:4
Niels Jensen.



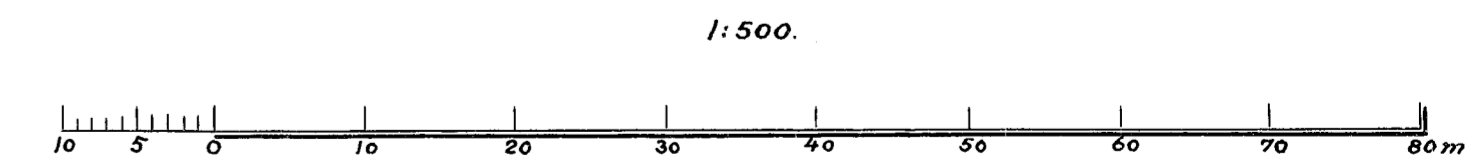
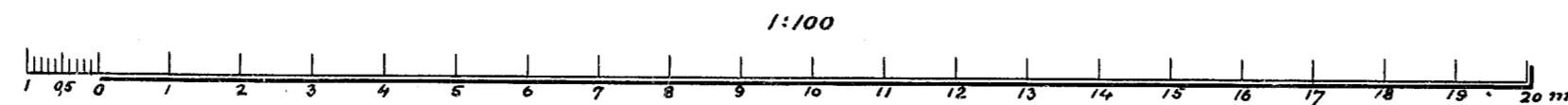
Snit a-b
1:100.



Længdesnit gennem den off. Bruej
St. 60/18



Før Længder 1:500 Før Højder 1:100.



November 1914.