

Herhald Nørre Sandby - Frederikshavn

Km 310,50

Hjorning - Frederikshavn

JYDSKE JERNBANER

VENSYSSEL BANEN

DISTRIKT N°3

Hjorning - Frederikshavn

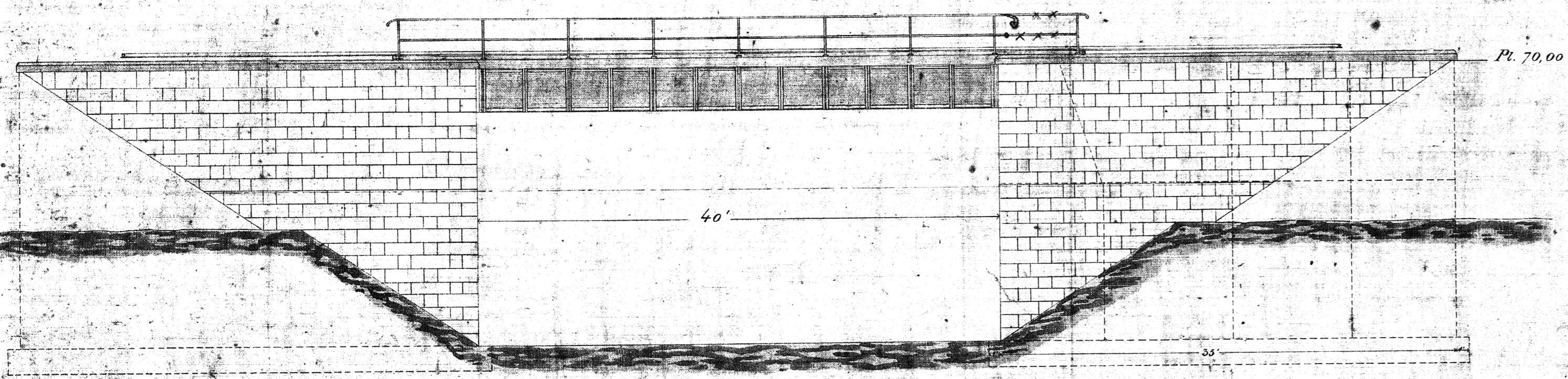
K.M. 310,50
V. 27.000 - 1.1.1.1.

40 FODS AABEN BRO STAT. 450-51

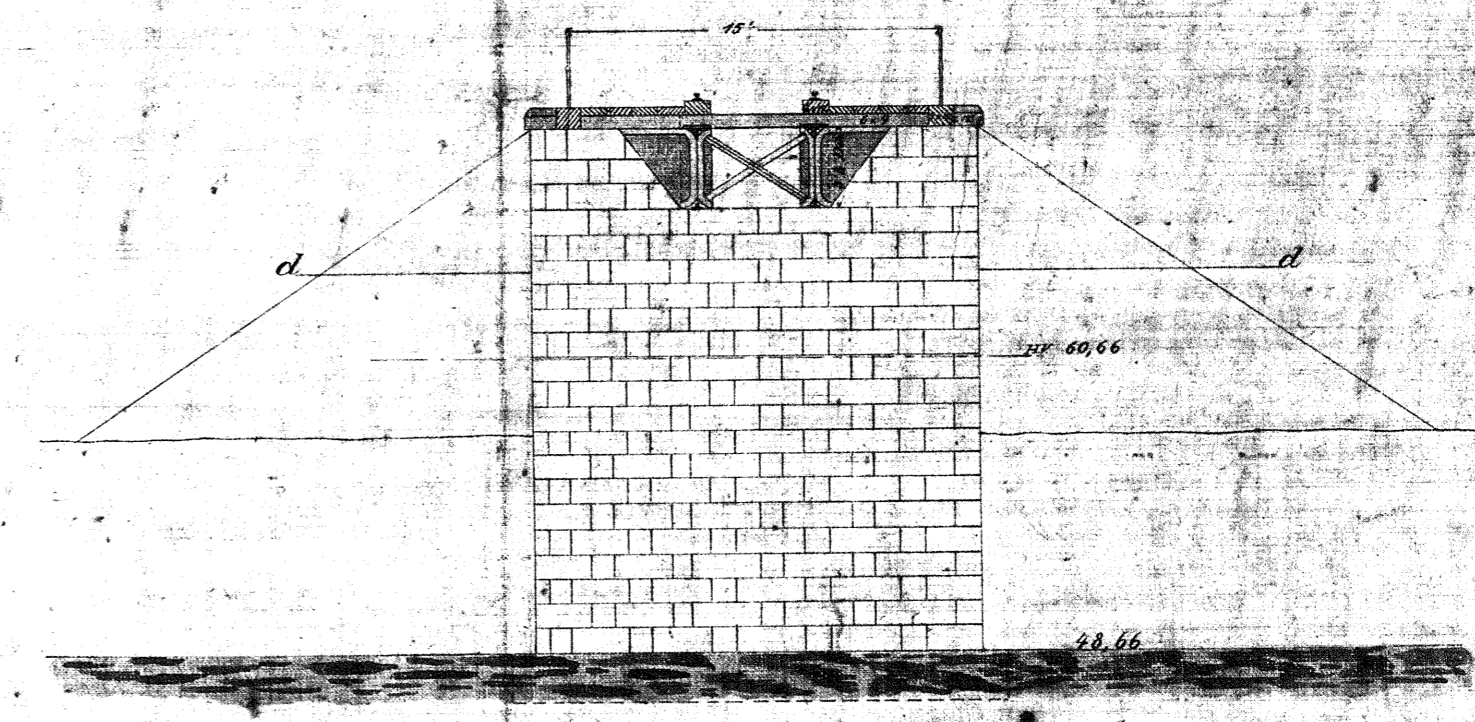
*Approches a l'entree: Galdenstede at N. 1.1.1.1.
at ple sekerheds murenes Balmesvold
Nuværende til Pilotens Breddeforhold
Hjorning p. 17. 11. 11. 11. 11.*

Km 310,504

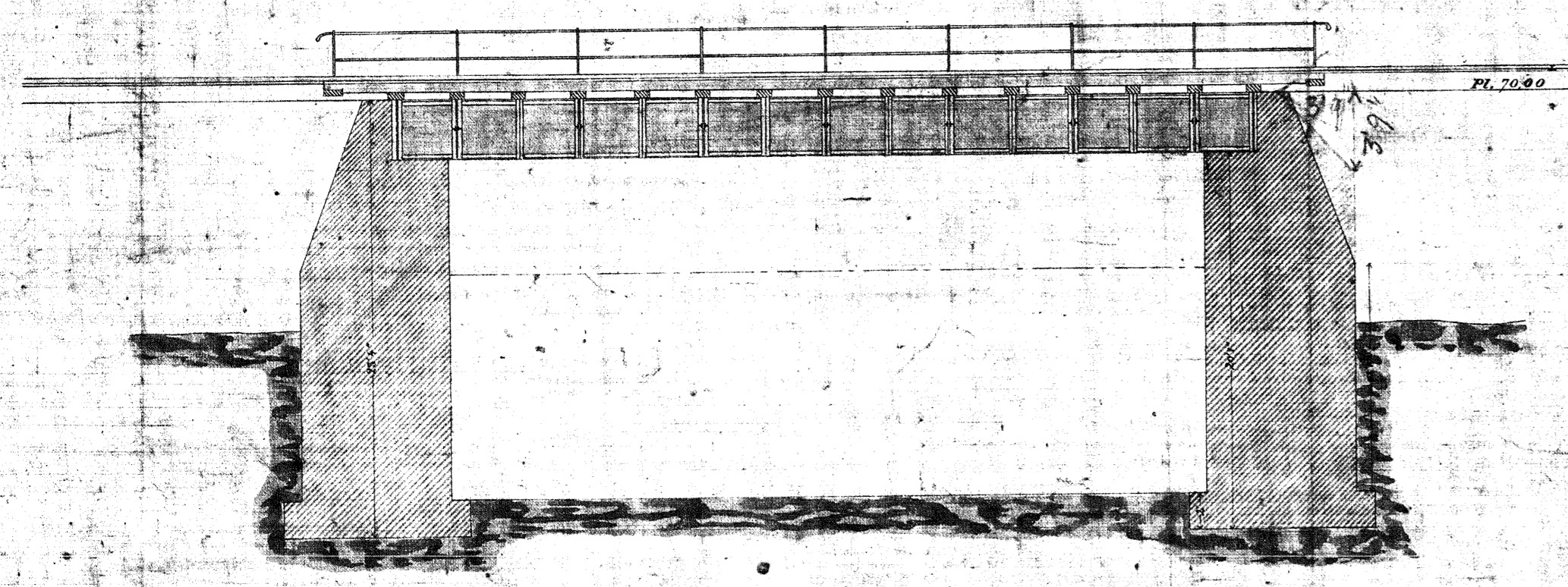
Elevation



Snit a-a




Snit b-b



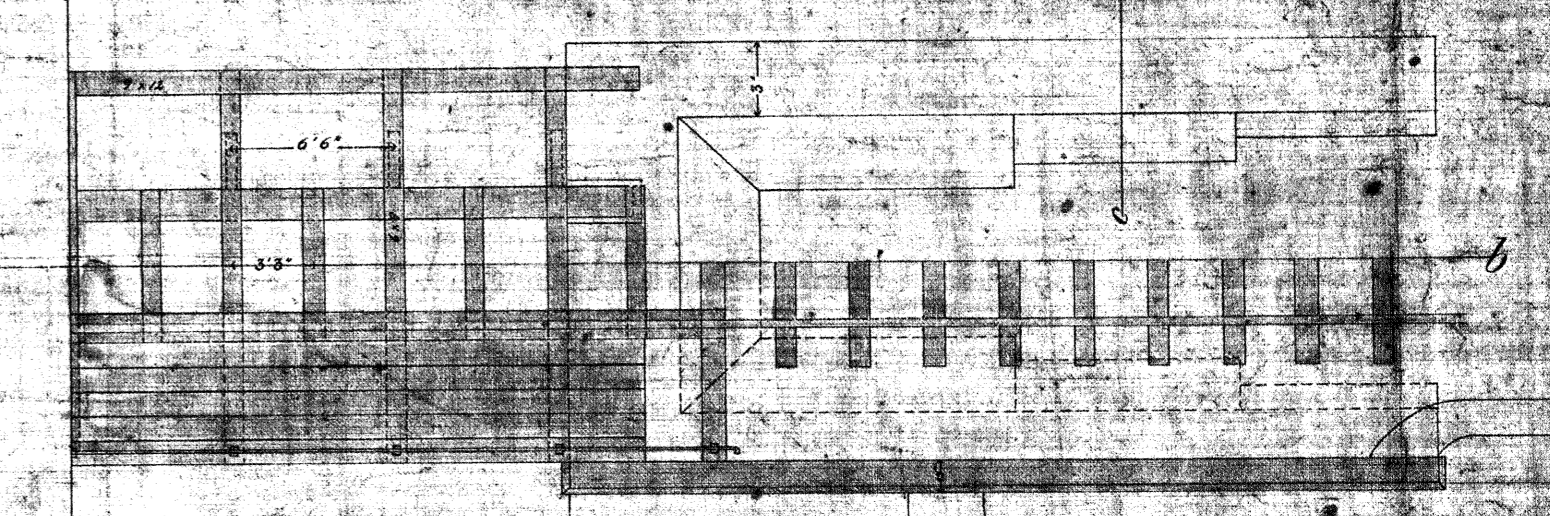
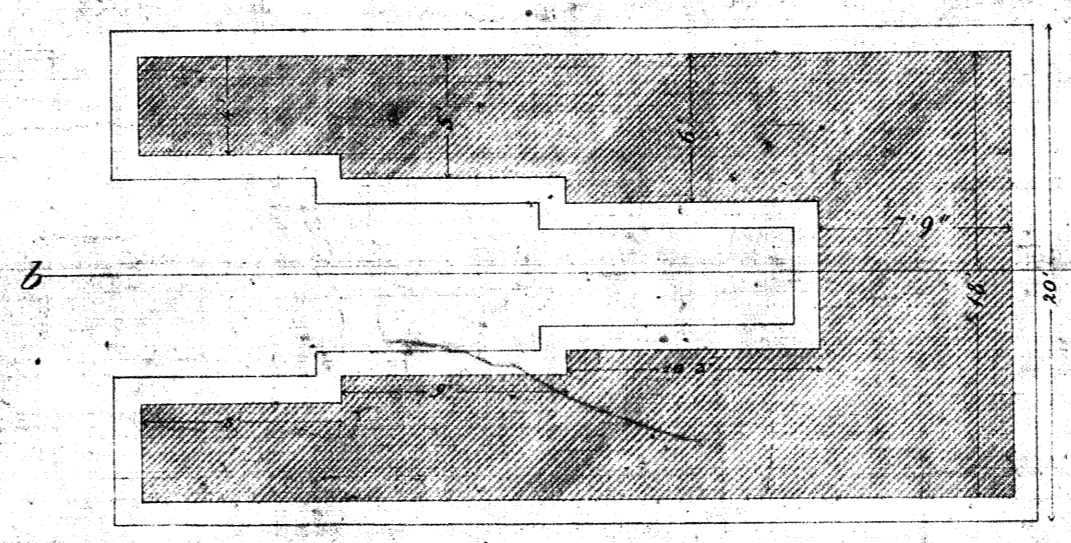
Fast Bund i Coten 36,00

Snit c-c



Plan

Snit d-d



Angående istandsættelse 1958, se planerne nr. 33586, 33587 og 33588.

N. Sandby den 17. April 1958



*16311
3326
N. Sandby*

T. Thomsen