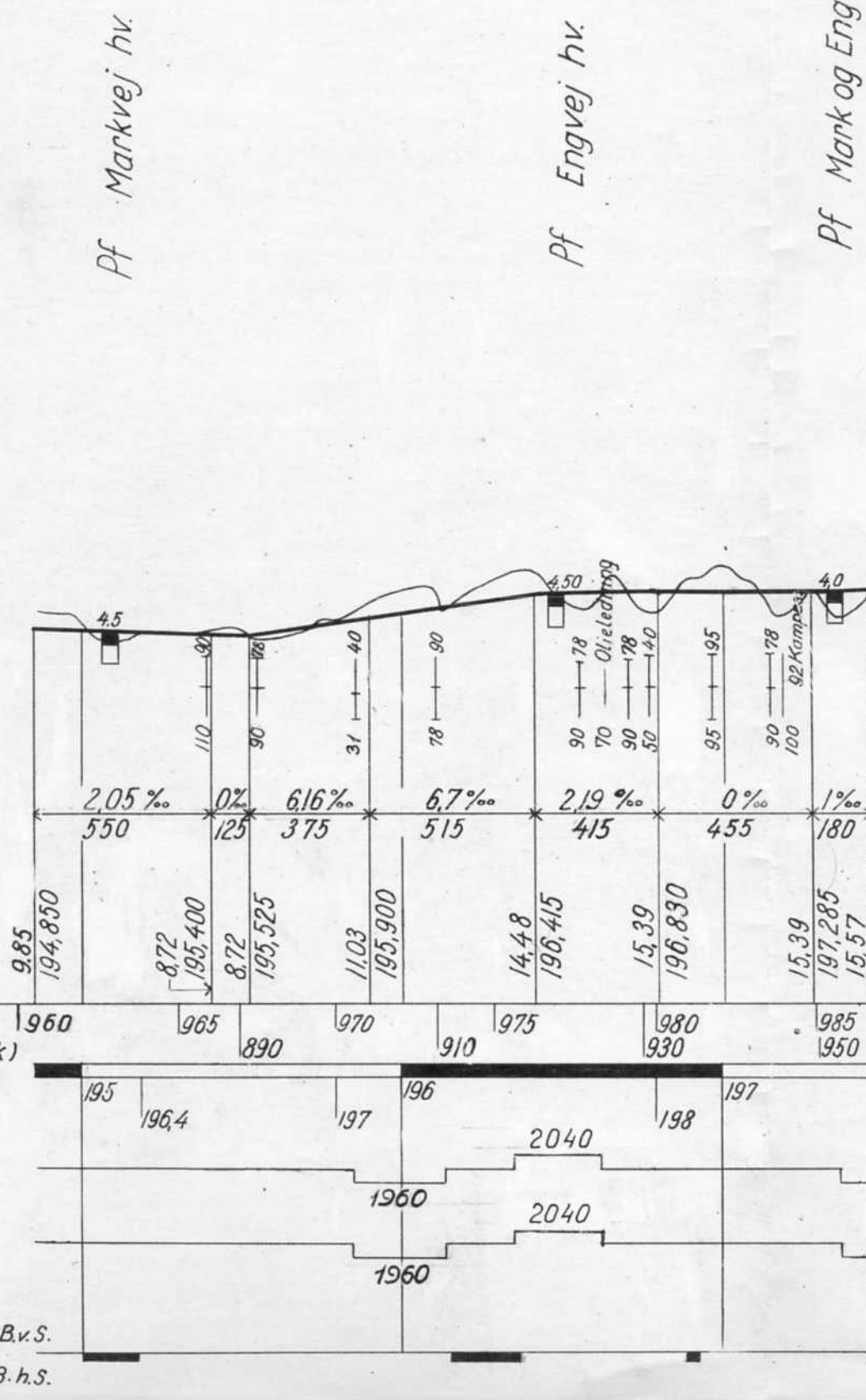
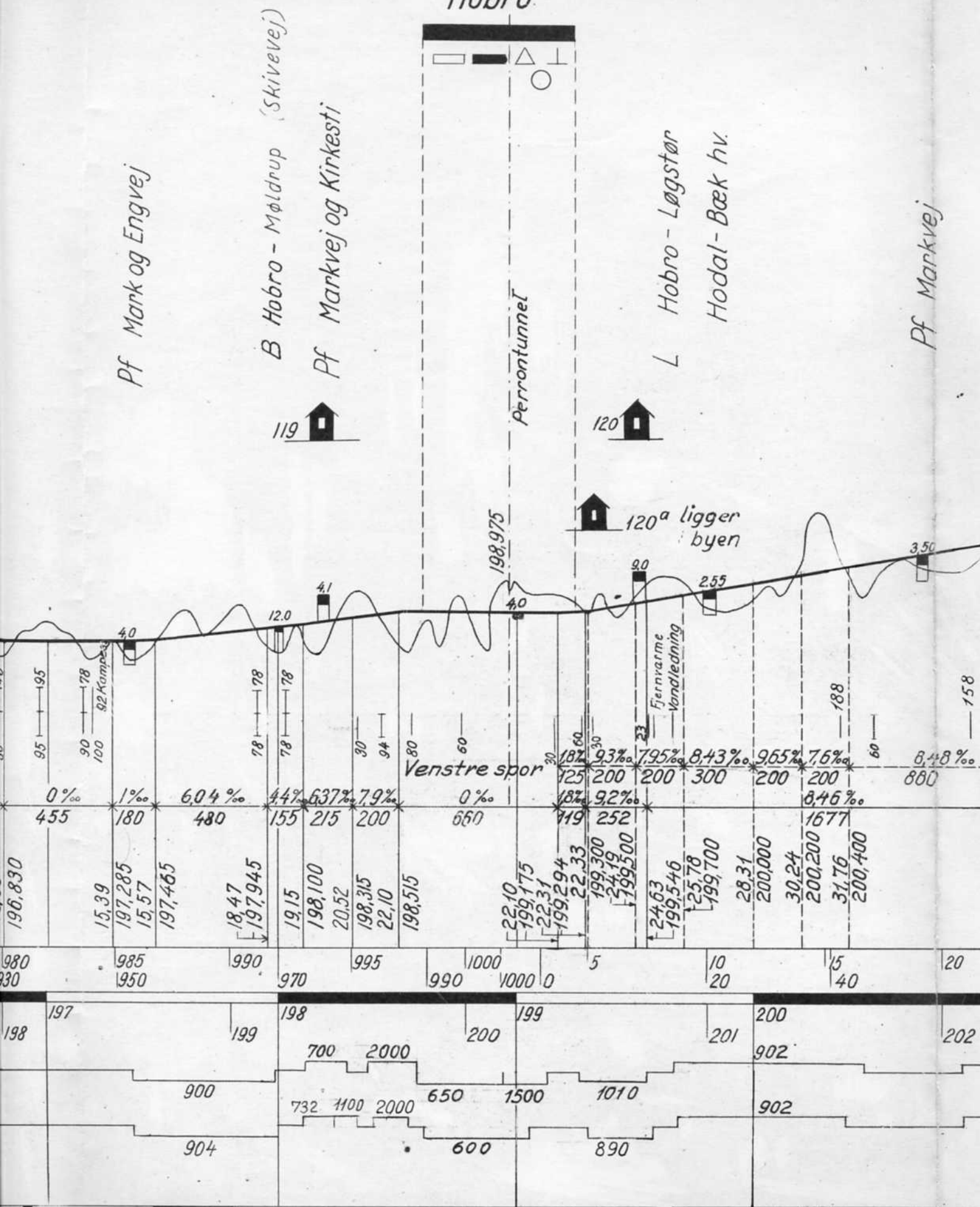


Km 0=Midte af Hovedbygning Fredericia ny Station



Ny Anlægsst. (100m)	960	965	890	970	975	980	985
Gl. Anlægsst. (100'dansk)							
Ny km	195			196			197
Gl. km		196,4		197		198	
Kurver i v. Spor				1960	2040		
Kurver i h. Spor				1960	2040		
Snebælte							

Hobro

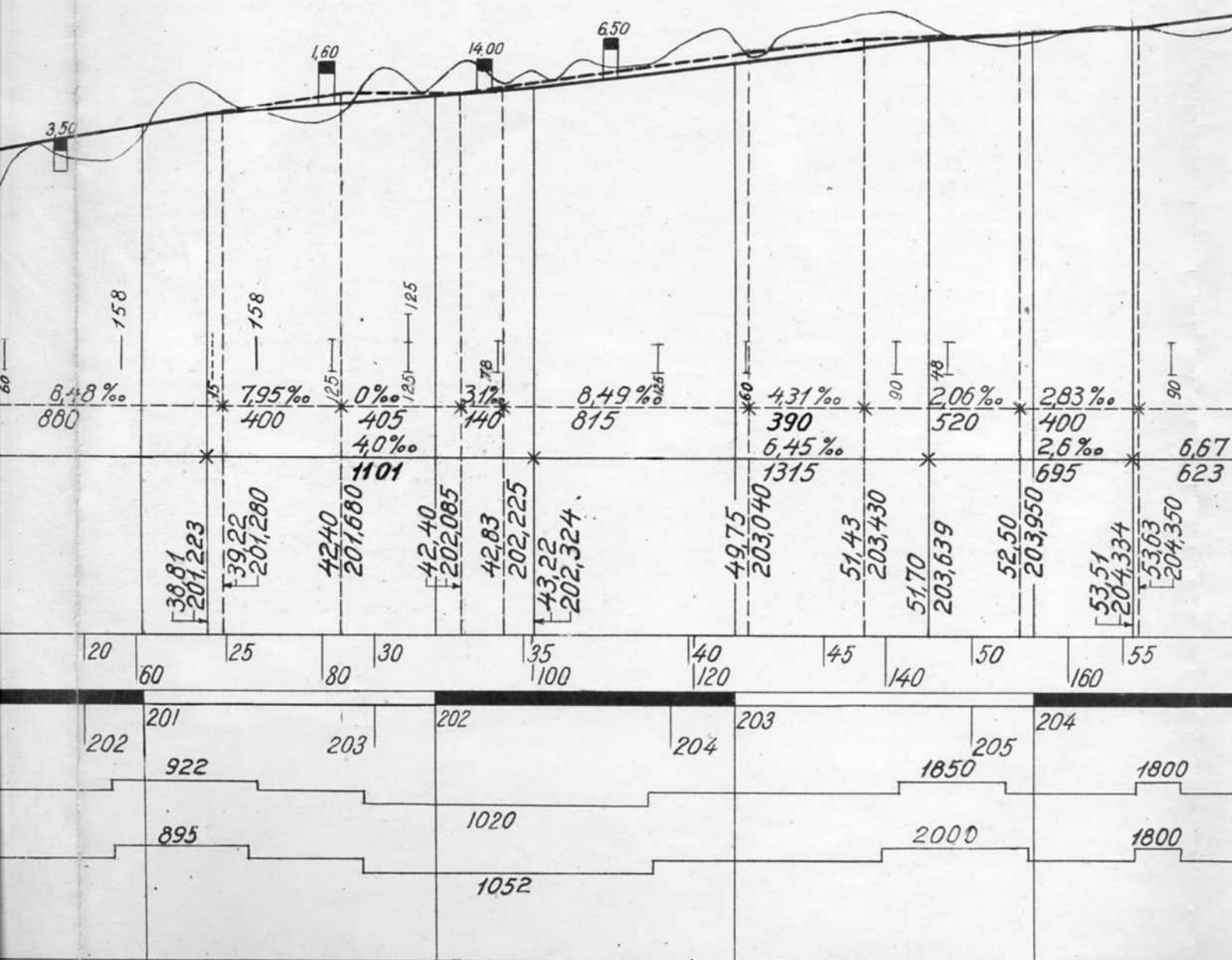


Pf Markvej

Skolesti. Taaberup

L Hovedvej 10


B Valsgaard - Hovedvej 10



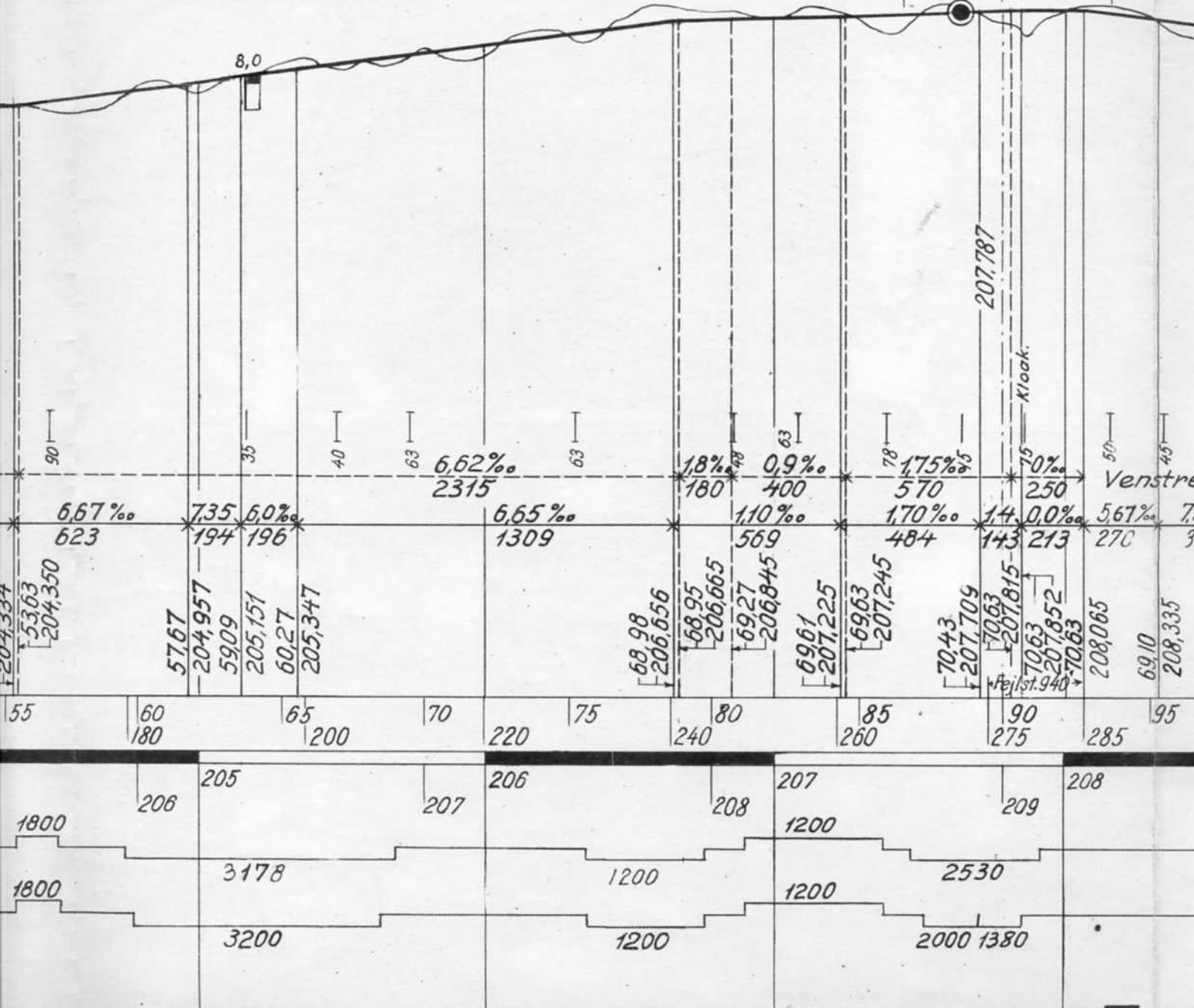
Doense

B Valsgaard-Hovedvej 10

B Doense-Hovedvej 10

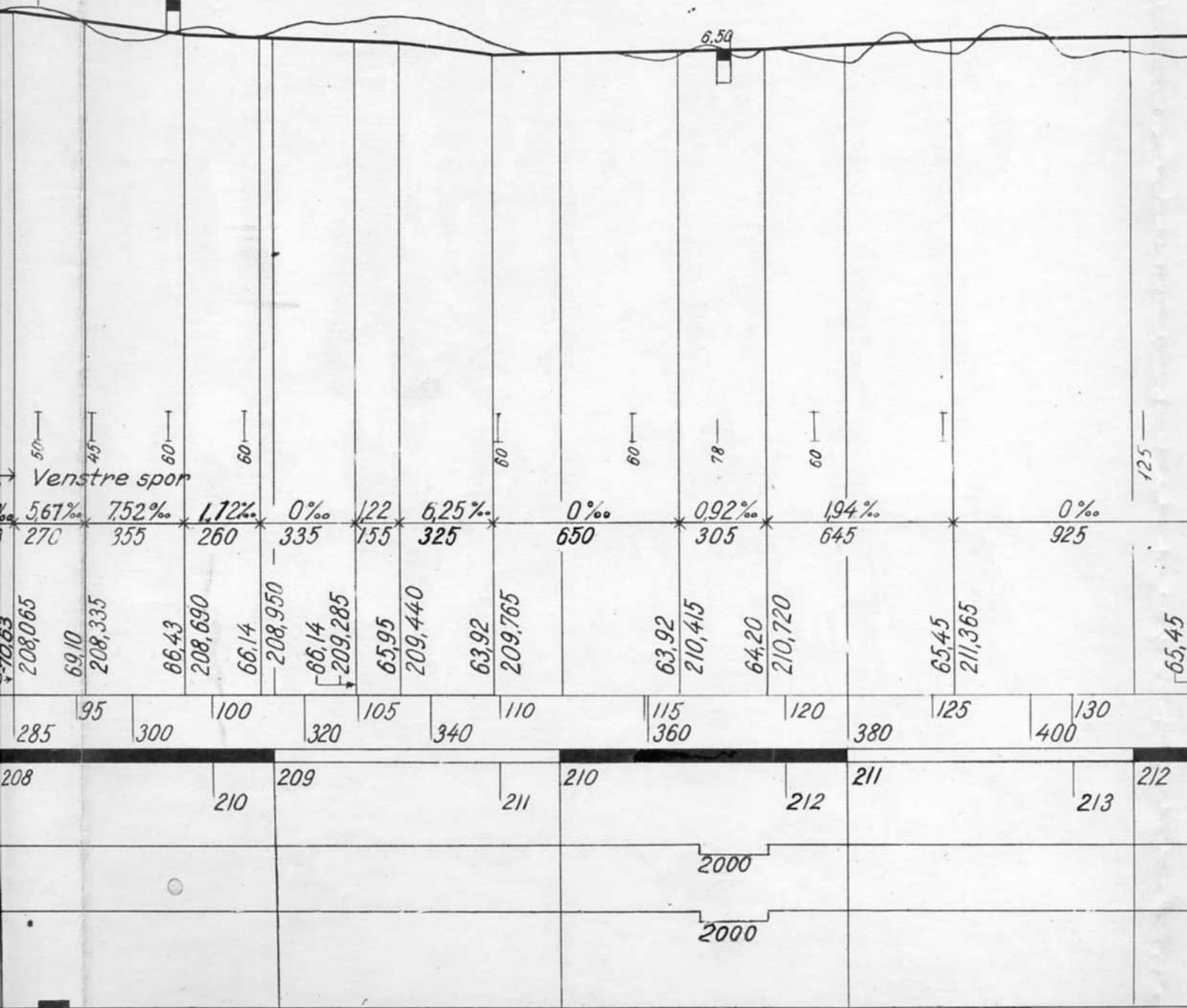


6,4 m Bom



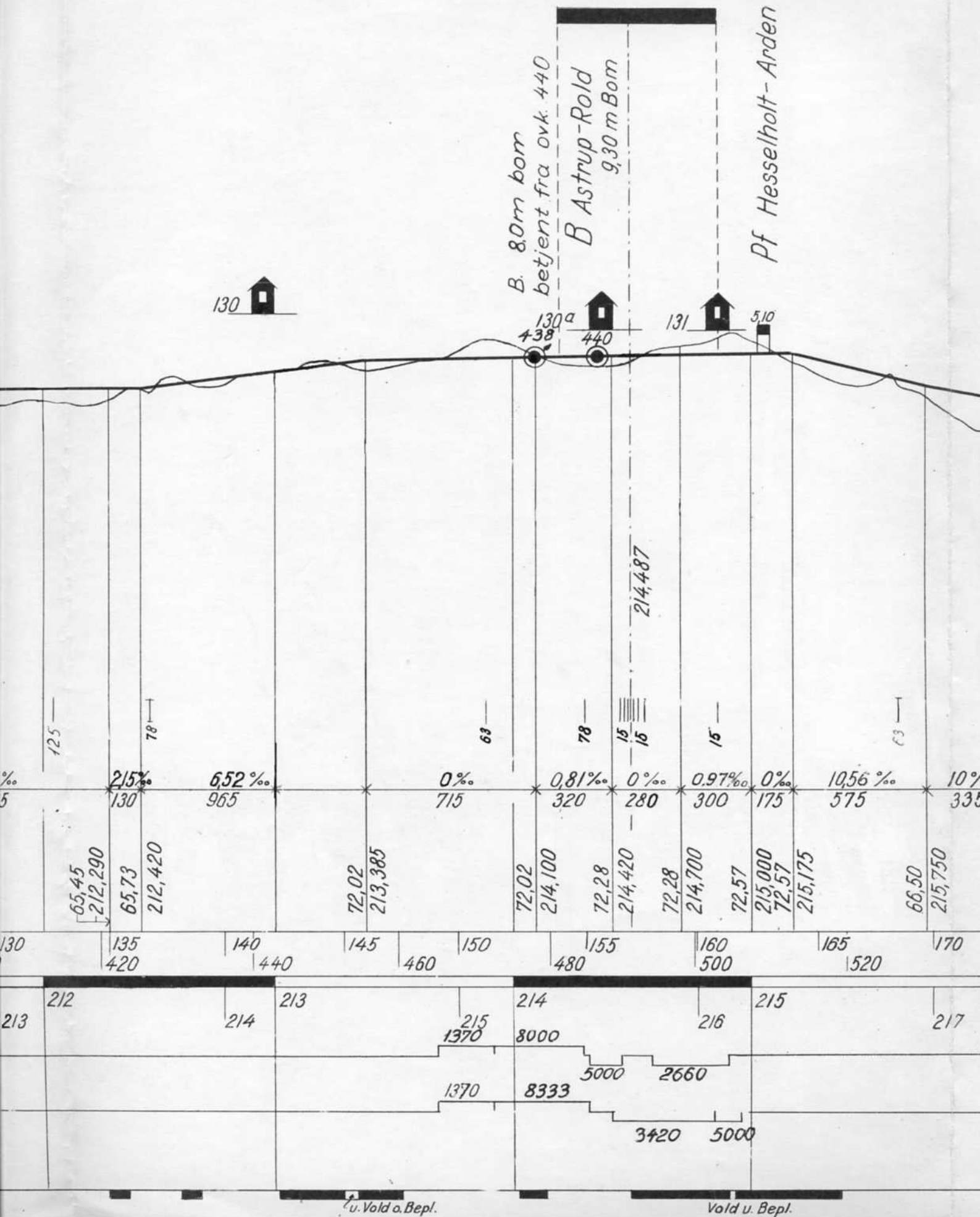
B Fragdrup - Hovedvej 10

B - Store Arden
- Vebbestrup



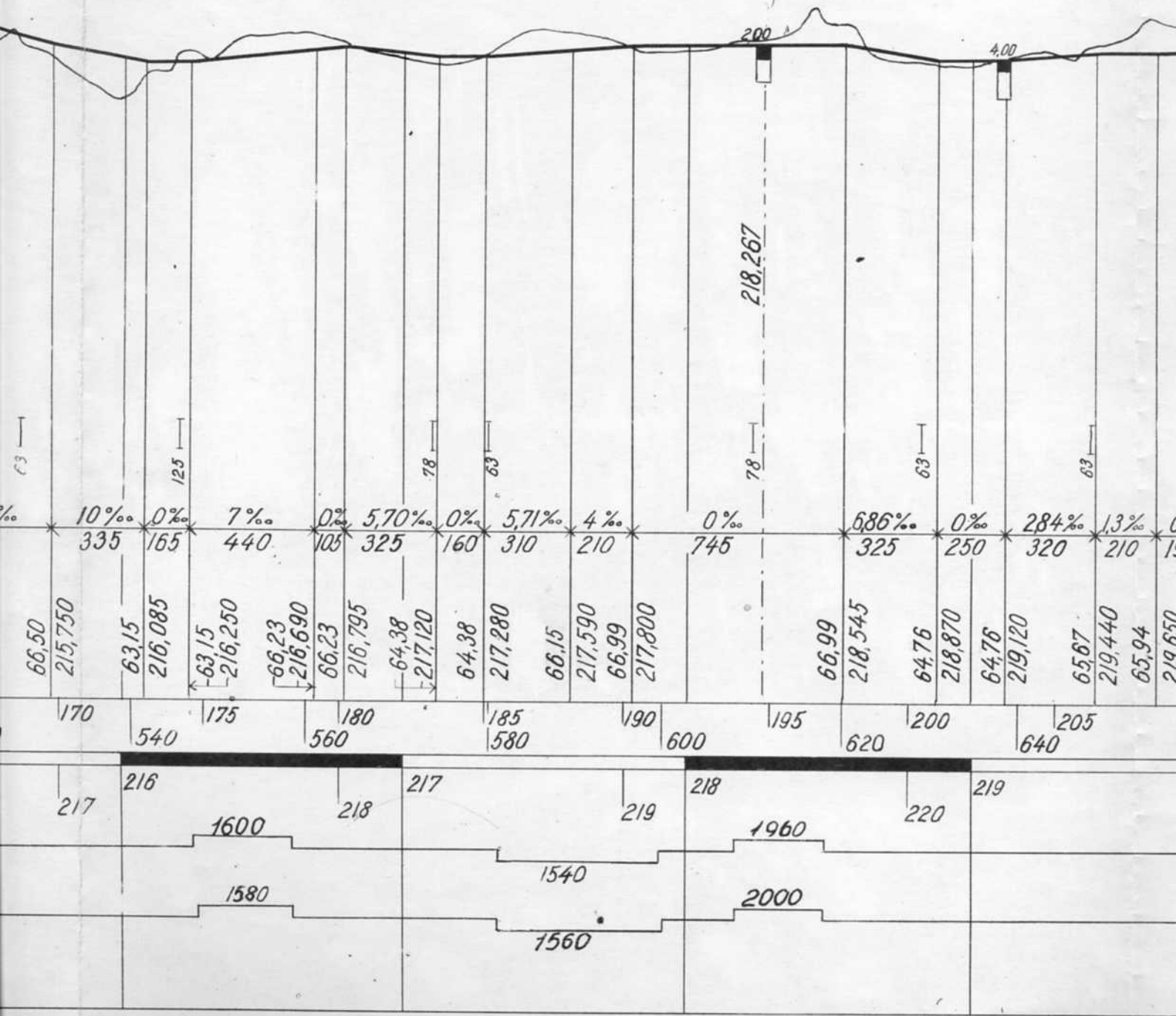
Vold u. Bepl. Vold u. Bepl.

Arden



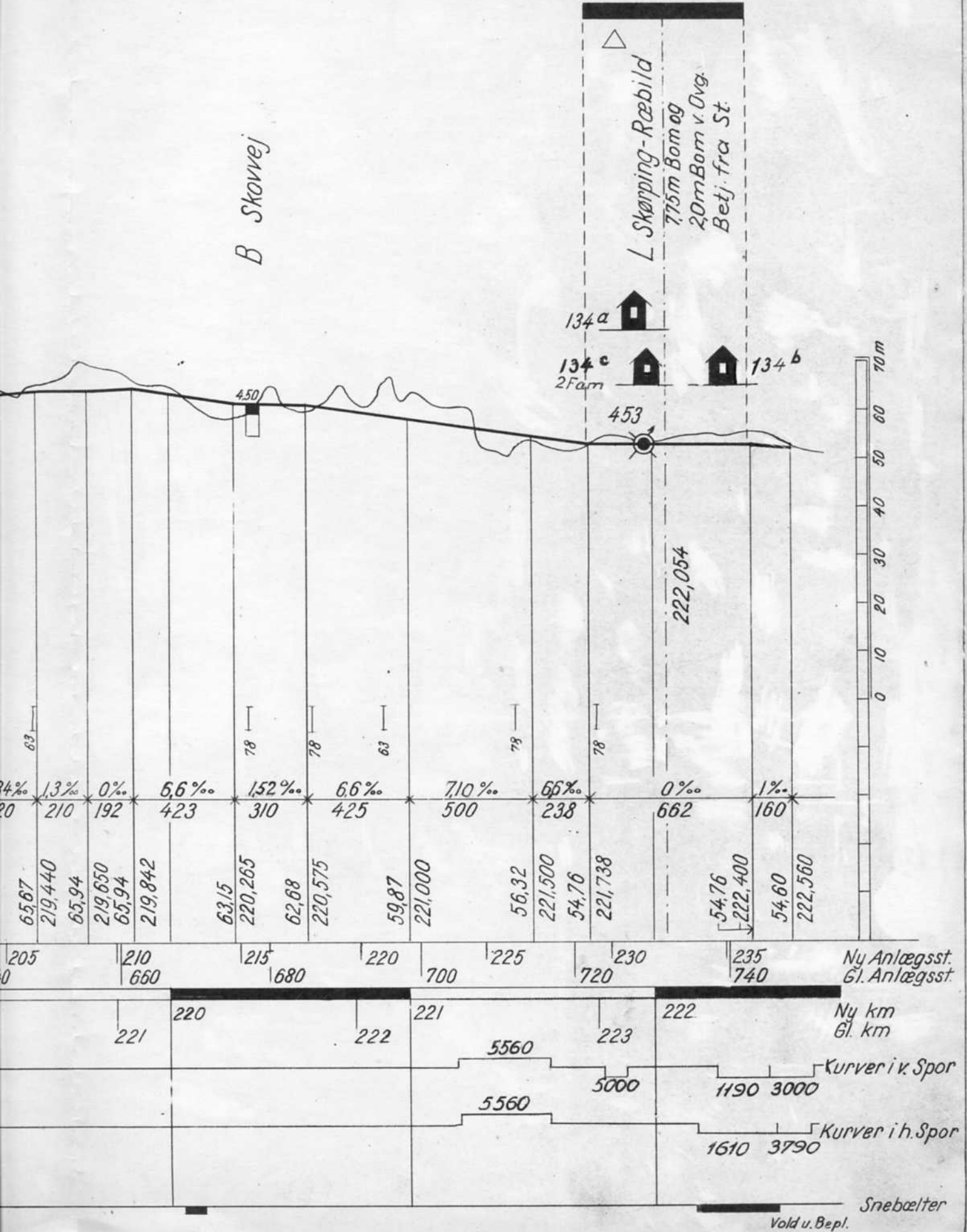
Gangtunnel
 Midte Ventebygning

P. Skovvej



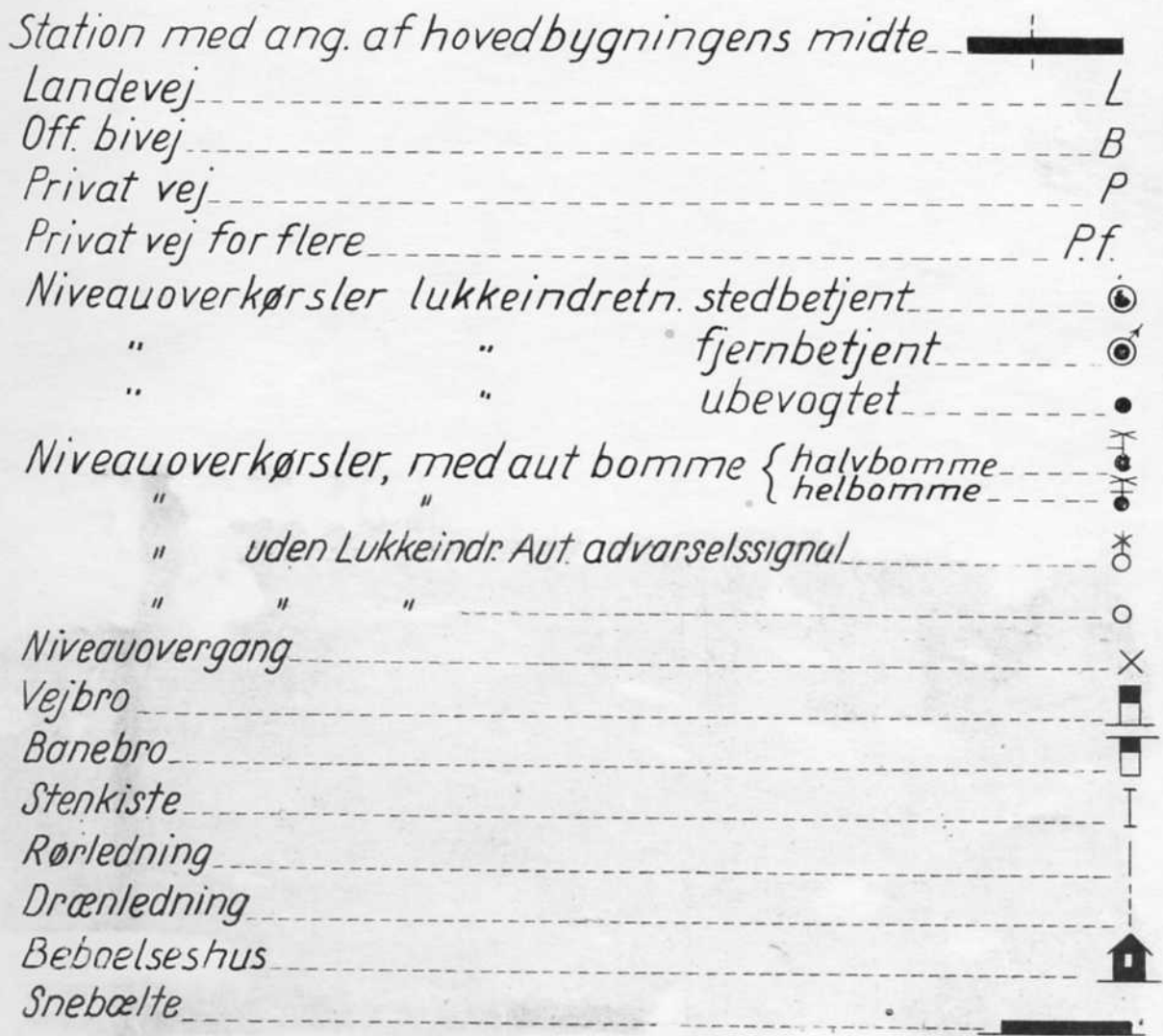
Skørping

B Skovvej



Længdeprofil
Randers - Aalborg
Længder 1:20000, Højder 1:1000

Signaturer



1:20000



De angivne koter er planumskoter ud fra D.N.N. system G.I. Skinnekote ligger ca 0,65m over planum

Rev.	1965		
------	------	--	--