
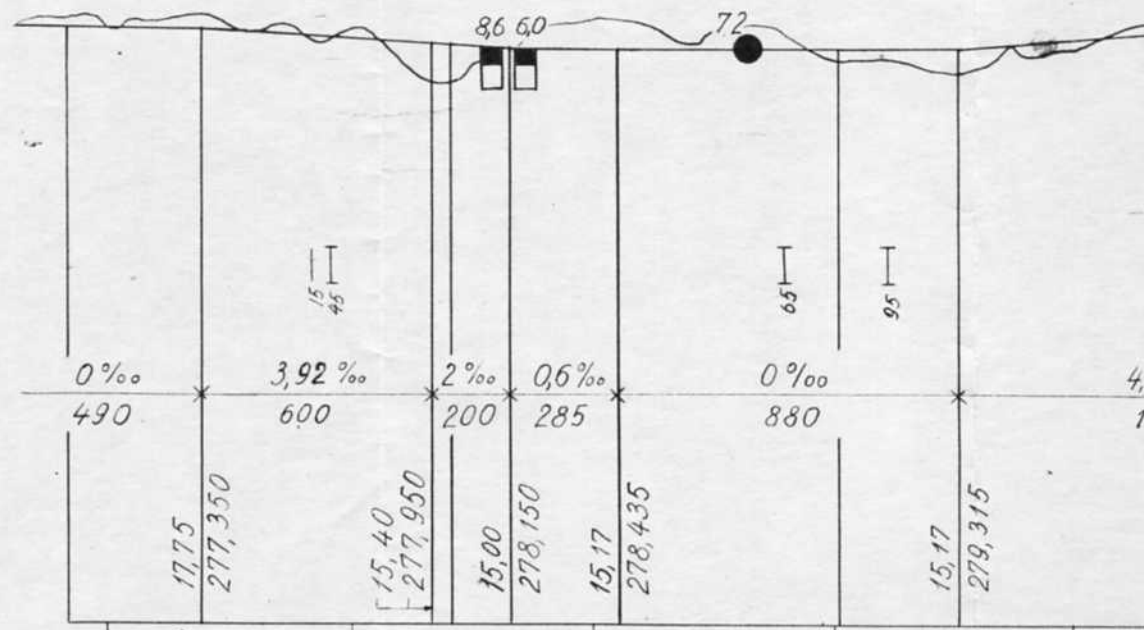


km 0 = Midte af Hovedbygning Fredericia ny Station

Nørrega
B Brønderslev-Tolstrup



P Markvej 3,8 m Led

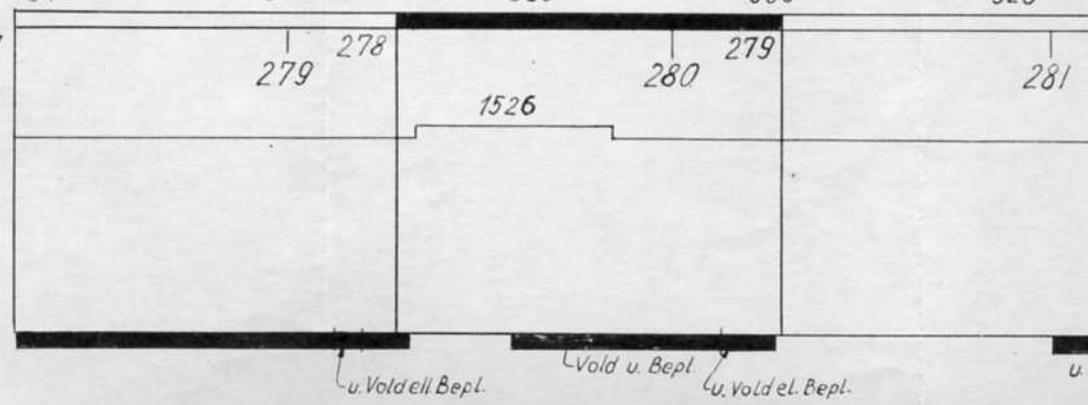


Anlægsstation (100 dansk) 840 860 880 900 920

ny km 277

Kurver i Spor

Snebælter { B.v.S.
B.h.S.



B Brønderslev-Tolstrup

P Markvej 3,8mLed

B Holt-Linderup

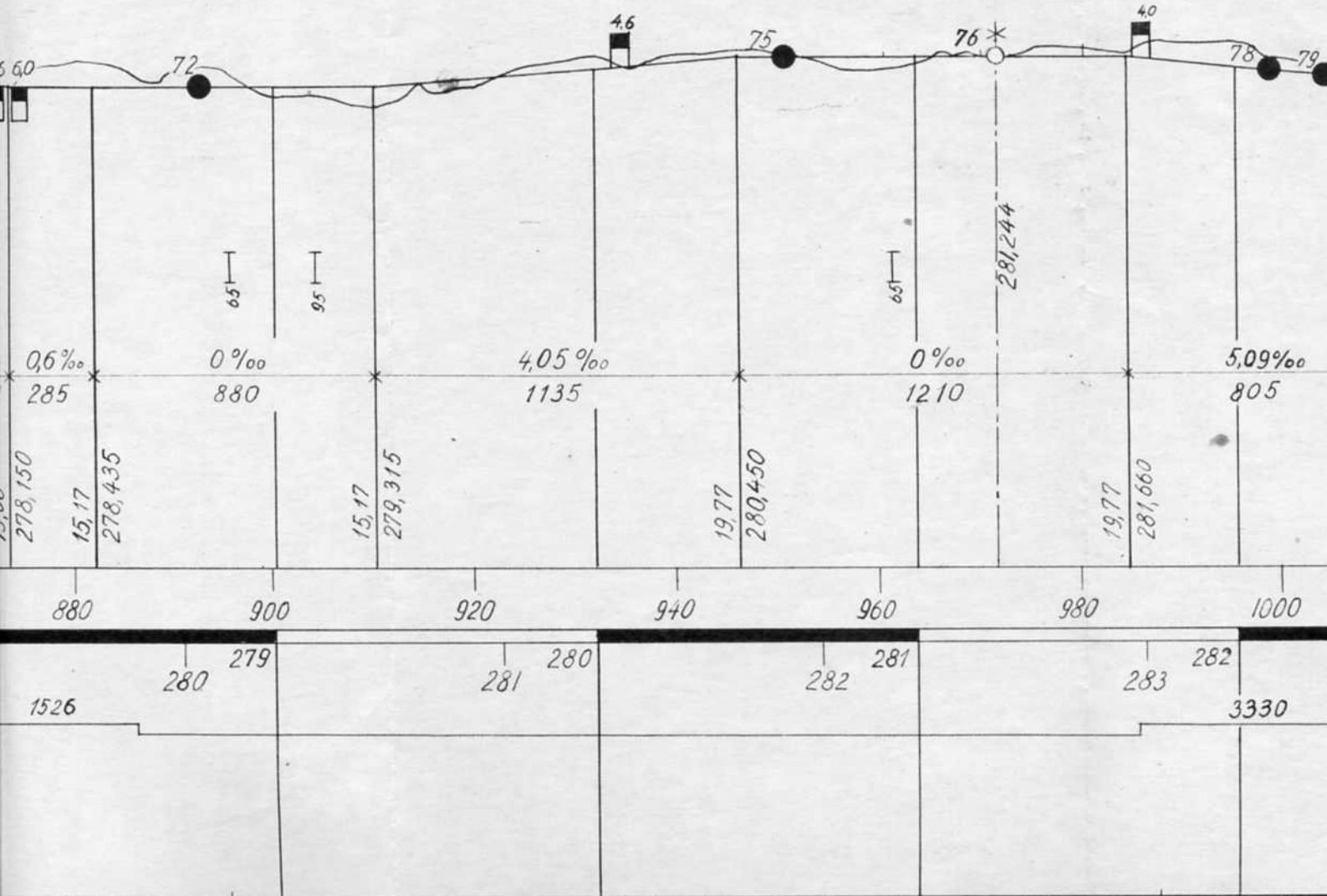
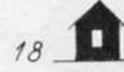
Pf Markvej 3,2mLed

B Hovedvej/4-Emb

P Markvej

Pf Engvej 3,8mLed

Pf Engvej 3,8mLed



BepL. Vold u. Bepl. u. Vold el. Bepl. Vold u. Bepl.

Vraa

B Hovedvej 1/4-Emb

P Markvej

Pf Engvej 3,8 m Led

Pf Engvej 3,8 m Led

Pf Engvej 3,8 m Led

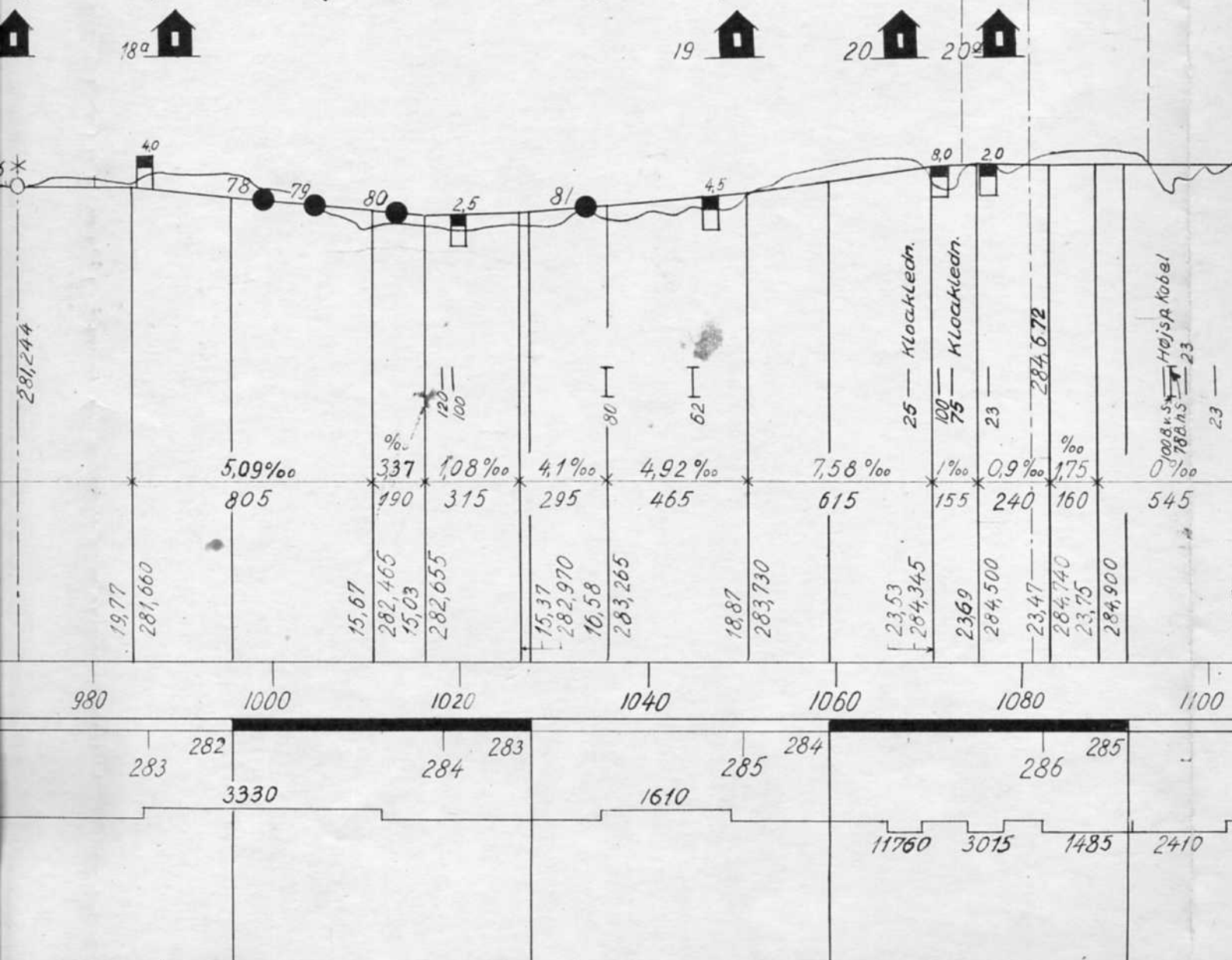
Kalum Bæk

Pf Markvej

Pf Markvej

L Borgergade-Søndergade

Østergade-Vestergade



281,244

19,77

281,660

5,09‰
805

15,67

282,465

15,03

282,655

3,37‰
190

1,08‰
315

15,37

282,970

16,58

283,265

4,1‰
295

4,92‰
465

18,87

283,730

7,58‰
615

23,53

284,345

1‰
155

0,9‰
240

23,47

284,500

1,75‰
160

0,7‰
545

23,75

284,740

284,900

1008 v.s. Højsa Kabel
788 v.s. 23

Vold u. Bepl.

Vold u. Bepl.

Vold u. Bepl.

283

282

3330

284

283

1610

285

284

11760

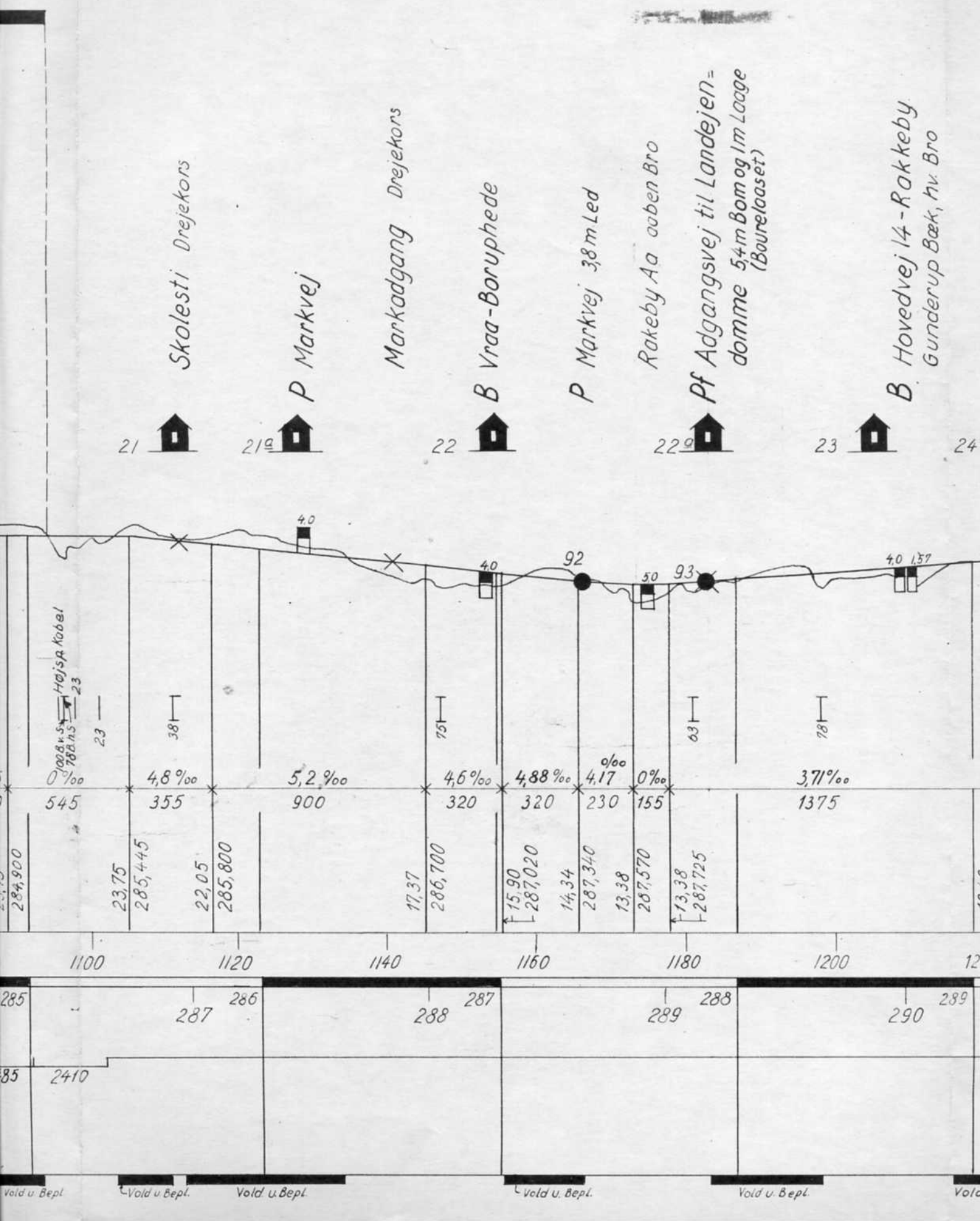
3015

1485

2410

286

285



Skolesti Drejekors

P Markvej

Markadgang Drejekors

B Vraa-Boruphede

P Markvej 38 m Led

Rakeby Aa ooben Bro

Pf Adgangsvej til Landeje= domme 54 m Bom og 1 m Laage (Boureloaset)

B Hovedvej 14-Rakkeby Gunderup Bæk, hv. Bro

21

21^a

22

22^a

23

24

Højsa Kabel

0 ‰

545

284,900

23

23,75

285,445

22,05

285,800

1100

285

2410

0 ‰

38

4,8 ‰

355

285,800

22,05

285,800

1120

287

286

287

286

287

286

4,0

5,2 ‰

900

285,800

22,05

285,800

1140

288

287

288

287

288

287

75

4,6 ‰

320

286,700

17,37

286,700

1160

289

288

289

288

289

288

92

4,88 ‰

320

287,020

15,90

287,020

1180

289

288

289

288

289

288

289

288

289

288

63

4,17 ‰

230

287,340

14,34

287,340

1180

289

288

289

288

289

288

50

0 ‰

155

267,570

13,38

267,570

1180

289

288

289

288

289

288

289

288

289

288

78

3,71 ‰

1375

285,800

22,05

285,800

1200

290

289

290

289

290

289

4,0

1,57

4,0

1,57

4,0

1,57

4,0

1,57

4,0

1,57

4,0

1,57

4,0

1,57

4,0

1,57

4,0

1,57

4,0

1,57

4,0

1,57

4,0

1,57

4,0

1,57

4,0

1,57

4,0

1,57

4,0

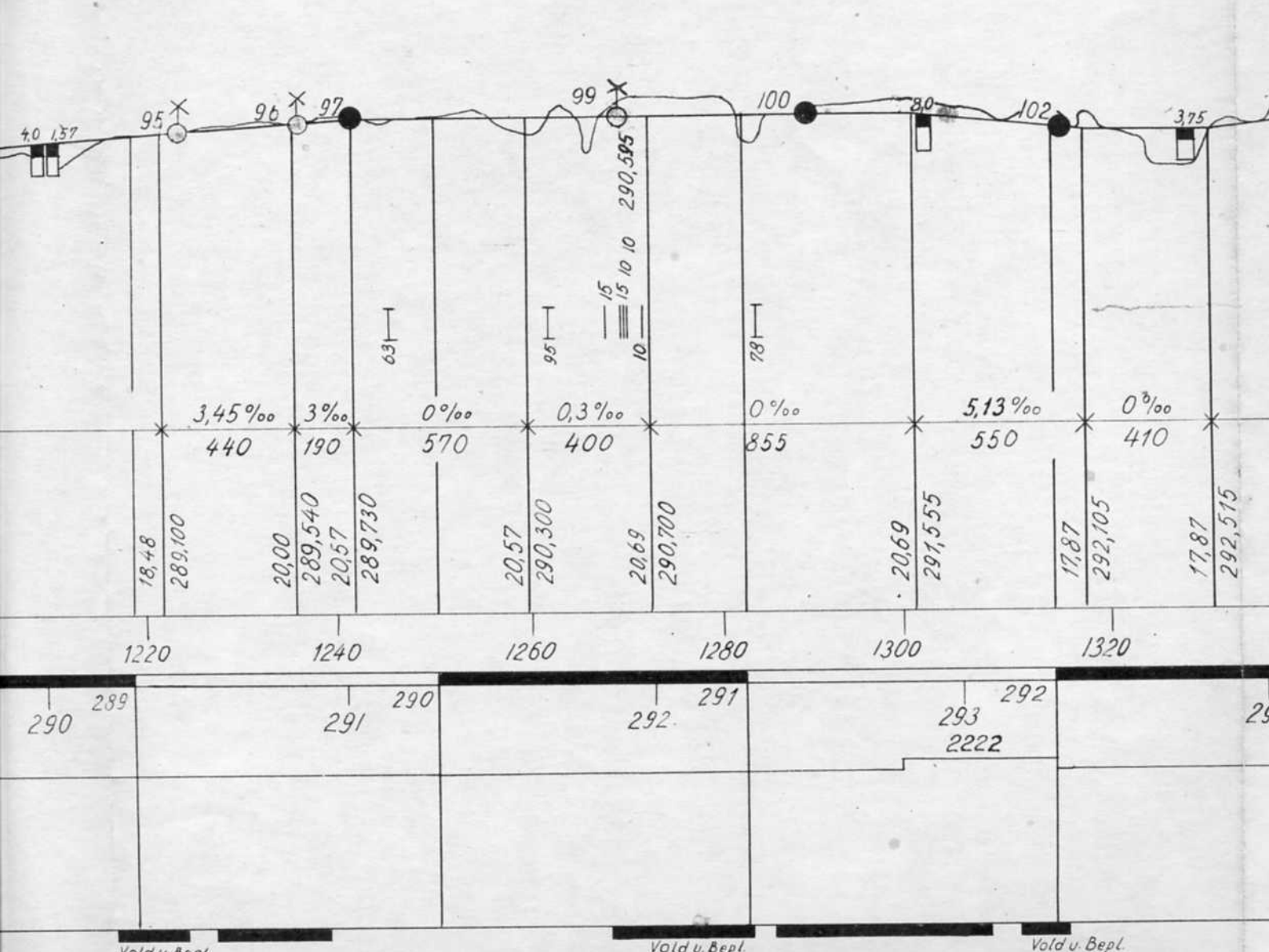
1,57

4,0

1,57

Vold u. Bepl. Vold u. Bepl. Vold u. Bepl. Vold u. Bepl. Vold u. Bepl. Vold u. Bepl.

B Hovedvej 14 - Rakkeby
 Gunderup Bæk, hv. Bro
 B Harken - Rakkeby
 Pf Rakkebyhede - Rakkeby
 P Markvej 3,8 m Led
 B Hovedvej 14 - Rakkeby
 P Markvej 3,9 m Led
 Pf Hæstrup - Tvedvang
 P Markvej 3,8 m Led
 Hæstrup - Mølleaa



Hæstrup-Mølleaa

P Markvej 3,8 m Led

Pf Markvej 3,75 m Led

26



B Hovedvej 14 - Bagterp

P Markvej 3,8 m Led

Hørbybanen

Pf Markvej

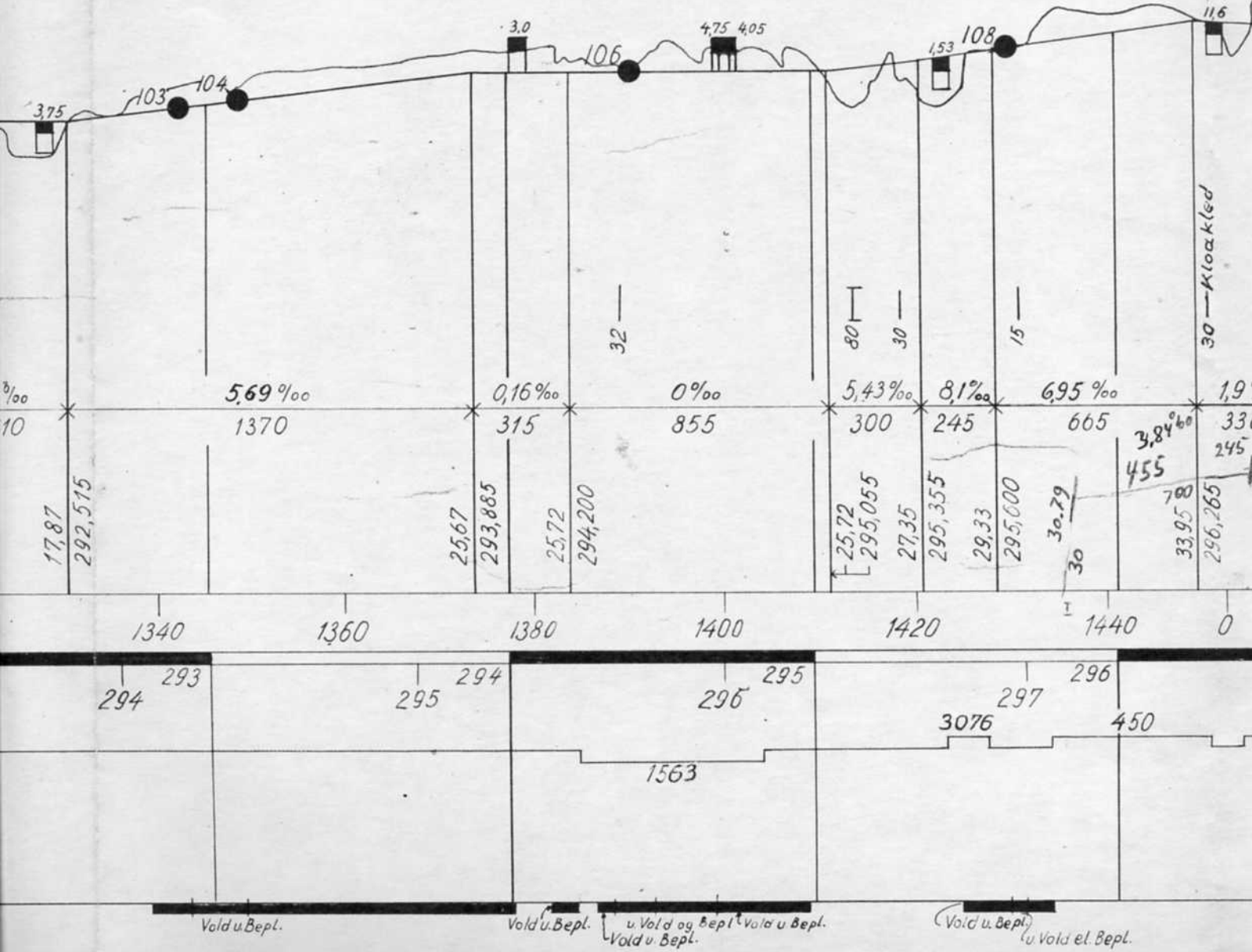


Aastrup Møllebæk hv. Bro.

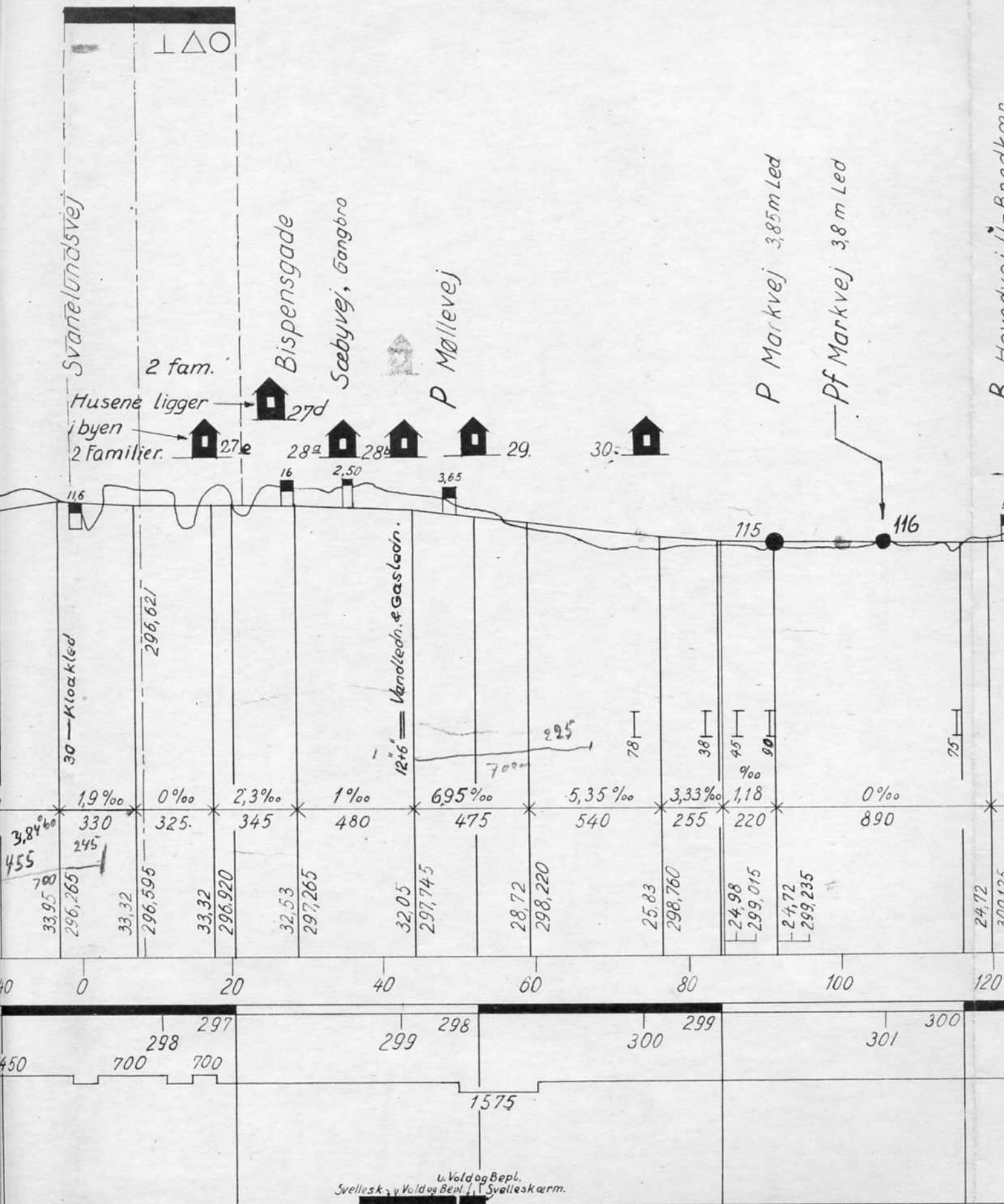
Pf Markvej 3,75 m Led

Svanelundsvej

Hu.
i by
2 Fa



Hjørring



u. Vold og Bepl.
 Svælleskær u. Vold og Bepl. / Svælleskærm.

